


**S**WAMPSCOTT.



ATLAS  
OF THE  
TOWN OF SWAMPSCOTT,  
ESSEX COUNTY,  
MASS.

FROM OFFICIAL PLANS AND ACTUAL SURVEYS.

---

GEO. W. STADLY & CO.,  
PUBLISHERS,  
16 CITY HALL AVENUE, BOSTON.

1897.



AMap  
68941877  
8176

# INDEX

TO

## STREETS AND PROMINENT POINTS.

	PLATE NO.		PLATE NO.		PLATE NO.
<b>A</b> ndrew Road . . . . .	2	Foster's Pond . . . . .	12	<b>P</b> almer Avenue . . . . .	6
Appleton Street . . . . .	12	Fred Bliss Rock . . . . .	4	Paradise Road . . . . .	2-11
Atlantic Avenue . . . . .	7	<b>G</b> alloupe's Point . . . . .	4	Park Square . . . . .	12
<b>B</b> ank Road . . . . .	2	Galloupe's Point Road . . . . .	4	Phillips Avenue . . . . .	6-7
Beach Avenue . . . . .	1	Glen Road . . . . .	8	Phillips Beach . . . . .	6-7
Beach Bluff Avenue . . . . .	7	Grant Road . . . . .	2	Phillips Beach Station . . . . .	9
Beach Bluff Station . . . . .	7	Greenwood Court . . . . .	3	Phillips Point . . . . .	4-5
Belmont Avenue . . . . .	1-11	<b>H</b> ampden Street . . . . .	2	Phillips Pond . . . . .	6
Berkshire Street . . . . .	2	Harrison Avenue . . . . .	10	Phillips Street . . . . .	2
Bertha Street . . . . .	1	Highland Street . . . . .	3	Phillips Street . . . . .	8
Blaney's Beach . . . . .	8	Hillside Street . . . . .	1	Pine Street . . . . .	2
Blaney's Point . . . . .	3	Humphrey Street . . . . .	2-3-5-8-9-10	Pleasant Avenue . . . . .	12
Blaney Street . . . . .	3	Humphrey Square . . . . .	6	Pleasant Street . . . . .	8-9
Black Wills Cliff . . . . .	3	Huron Street . . . . .	2	Porter's Court . . . . .	2
Bradlee Avenue . . . . .	7	<b>J</b> ugalls Court . . . . .	3	Prospect Avenue . . . . .	8-9-11
Boynton Street . . . . .	2	Inner Ledge . . . . .	4	<b>R</b> ailroad Avenue . . . . .	1-2
Buena Vista Street . . . . .	1	<b>J</b> essie Street . . . . .	1	Redington Street . . . . .	2
Burrill Street . . . . .	1-2	<b>K</b> ings Beach . . . . .	2-3	Rock Avenue . . . . .	2
<b>C</b> emetery . . . . .	11	<b>L</b> ocust Avenue . . . . .	10	Rockland Street . . . . .	3
Cherry Street . . . . .	1	Loring Street . . . . .	10-11	Rokeby Street . . . . .	7
Claremont Terrace . . . . .	2	<b>M</b> anton Street . . . . .	7	Rose Street . . . . .	3
Clarke Street . . . . .	1	Maple Avenue . . . . .	1-10	Roy Street . . . . .	1
Cliff Street . . . . .	5-6	Mapledale Avenue . . . . .	2	<b>S</b> alem Street . . . . .	6-7-10
Columbia Street . . . . .	1	Marblehead Road . . . . .	6	Shaw Road . . . . .	2
Crescent Street . . . . .	1	Marshall Street . . . . .	3	Sheridan Road . . . . .	2
Crossman Avenue . . . . .	10	Middlesex Avenue . . . . .	2	Stetson Avenue . . . . .	1
<b>D</b> anvers Street . . . . .	1-11	Minerva Street . . . . .	11	Swampscott Station . . . . .	1
Devens Road . . . . .	2	Monument . . . . .	2	<b>T</b> edesco Rock . . . . .	4
Dread Ledge . . . . .	4	Monument Avenue . . . . .	2	Thomas Road . . . . .	2
<b>E</b> dgewood . . . . .	11	Morton Hill Avenue . . . . .	12	Tid Street . . . . .	1
Elliott Street . . . . .	1	Mountain Avenue . . . . .	1	Tuttle Avenue . . . . .	3
Elmwood Road . . . . .	2	Mountwood Road . . . . .	11	<b>V</b> inning Square . . . . .	10
Elon Place . . . . .	1	Mostyn Street . . . . .	7	Vinning Street . . . . .	10
Eulow Street . . . . .	7	Mudge Street . . . . .	1	<b>W</b> alker Road . . . . .	2-11
Eureka Avenue . . . . .	1	<b>N</b> ew Ocean Street . . . . .	2	Whale Beach . . . . .	4
Essex Place . . . . .	1	Norfolk Avenue . . . . .	1-2	Windsor Avenue . . . . .	12
Essex Street . . . . .	1-10-11	<b>O</b> cean Avenue . . . . .	6-7	Woodbine Avenue . . . . .	4
<b>F</b> airview Avenue . . . . .	11	Ontario Street . . . . .	2	Woodland Avenue . . . . .	1
Farragut Road . . . . .	2	Orient Court . . . . .	3	<b>Y</b> awata Street . . . . .	7
Fisherman's or Blaney's Beach . . . . .	3	Orient Street . . . . .	3-4-5-6-7-8		
Fishing Point . . . . .	4	Outlook Road . . . . .	2		
Forest Avenue . . . . .	8-9				

STATE OF MASSACHUSETTS,  
JULY 1897

Atlas  
Mass  
Swampscott  
1897

Publisher. (w. ox.)











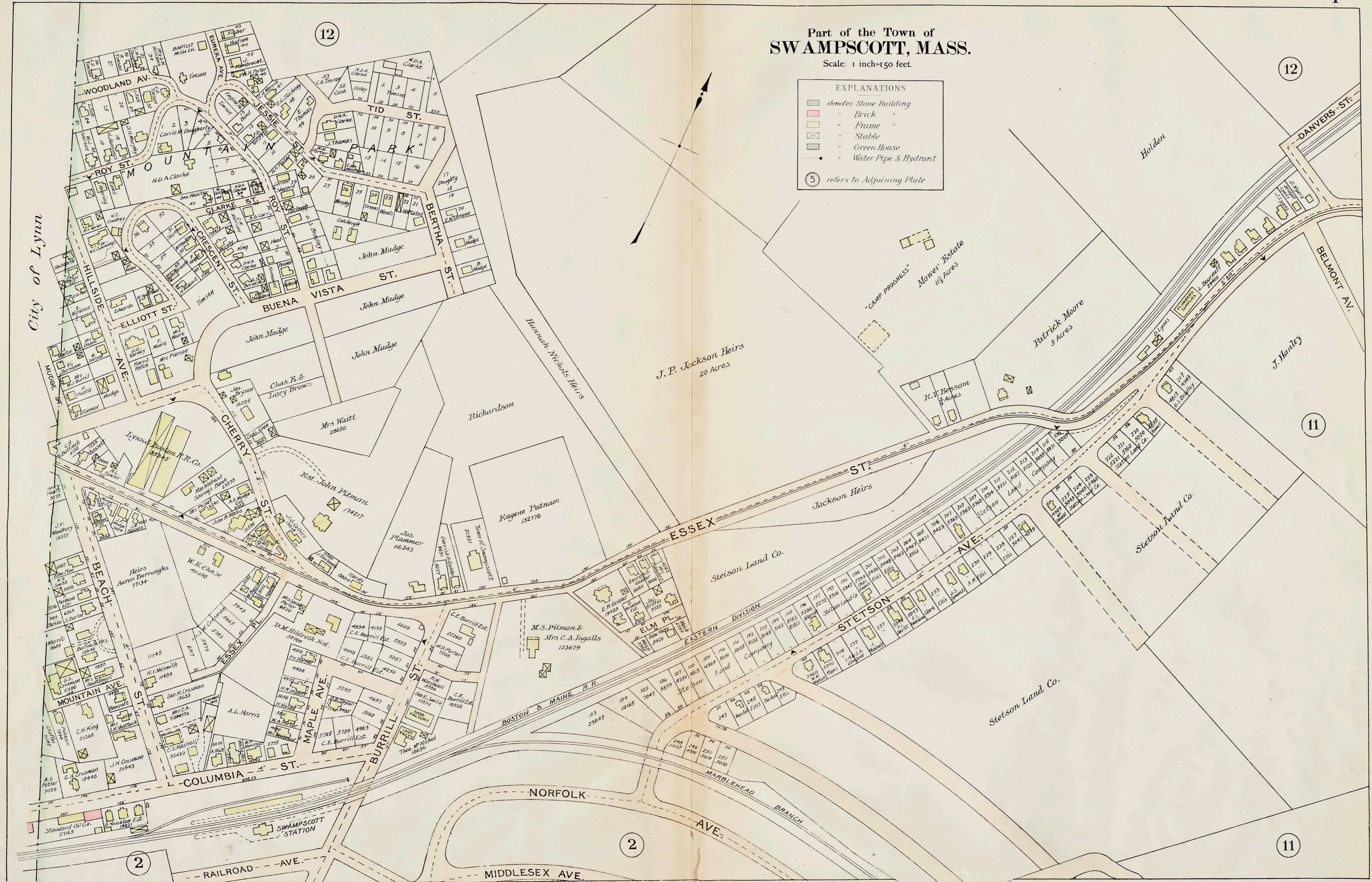
# Part of the Town of SWAMPSCOTT, MASS.

Scale: 1 inch=150 feet.

EXPLANATIONS

-  denotes Stone Building
-  " Brick
-  " Frame
-  " Stable
-  " Green House
-  " Water Pipe & Hydrant

(5) refers to Adjoining Plate



City of Lynn

2

2

11

11

12

12





Part of the Town of  
**SWAMPSCOTT, MASS.**

Scale: 1 inch=150 feet.

EXPLANATIONS	
	denotes Stone Building
	" Brick
	" Frame
	" Stable
	" Green House
	" Water Pipe & Hydrant
	refers to Adjoining Plate

1

1

3

3

# Part of the Town of SWAMPSCOTT, MASS.

Scale: 1 inch=150 feet.

EXPLANATIONS

	denotes Stone Building
	" Brick
	" Frame
	" Stable
	" Green House
	" Water Pipe & Hydrant

(5) refers to Adjoining Plate



# Part of the Town of SWAMPSCOTT, MASS.

Scale: 1 inch=150 feet.

EXPLANATIONS

	dwelling Stone Building
	Brick
	Frame
	Stable
	Green house
	Water Pipe & Hydrant

⑤ refers to Adjoining Plate



ATLANTIC OCEAN

Fishing Point

Dread Ledge

Fred Bliss Rock

Todesco Rock

Galloupe's Point

Inner Ledge

Whale Beach

OAKLAND HOUSE  
J. G. Stanley  
151170

John Jeffries  
444528

John  
593400

Chas. W. Galloupe  
77450

5

Mrs. M. E. Lodge

Everett Heins  
176080

J. T. Badin  
62745

Mrs. Helen Callamore  
91763

Chas. W. Galloupe  
148875

Galloupe & Badley  
21700

8

Wm. P. Martin

Mrs. M. E. Meredith  
47850

Shelton Est.  
29980

Wm. R. Blancy  
30340

3

Wm. Phillips  
92520

Mrs. Wm. Goshen  
242070

OCEAN HOUSE

WOODBINE AVE.

W. K. Lewis  
17086

W. O. Lewis  
12065

S. N. Brown  
39200

LINCOLN HOUSE

Stephen H. Wardwell  
110760








Fishing Point



Part of the Town of  
**SWAMPSCOTT, MASS.**  
 Scale: 1 inch=150 feet.

EXPLANATIONS	
	denotes Stone Building
	" Brick "
	" Frame "
	" Green House "
	" Water Pipe & Hydrant "
	refers to Adjoining Plate

Part of the Town of SWAMPSCOTT, MASS.  
Scale: 1 inch=150 feet.

- EXPLANATIONS
-  denotes Stone Building
  -  Brick
  -  Frame
  -  Stable
  -  Green House
  -  Water Pipe & Hydrant
  -  refers to Adjoining Plate



10

7

7

7

10








5

5

Town of Marblehead

Part of the Town of SWAMPSCOTT, MASS.  
Scale: 1 inch=150 feet.

EXPLANATIONS

-  denotes Stone building
-  " Brick
-  " Frame
-  " Stable
-  " Green House
-  " Water Pipe & Hydrant
-  ⑤ refers to Adjoining Plate



ATLANTIC OCEAN

9

10







6

6

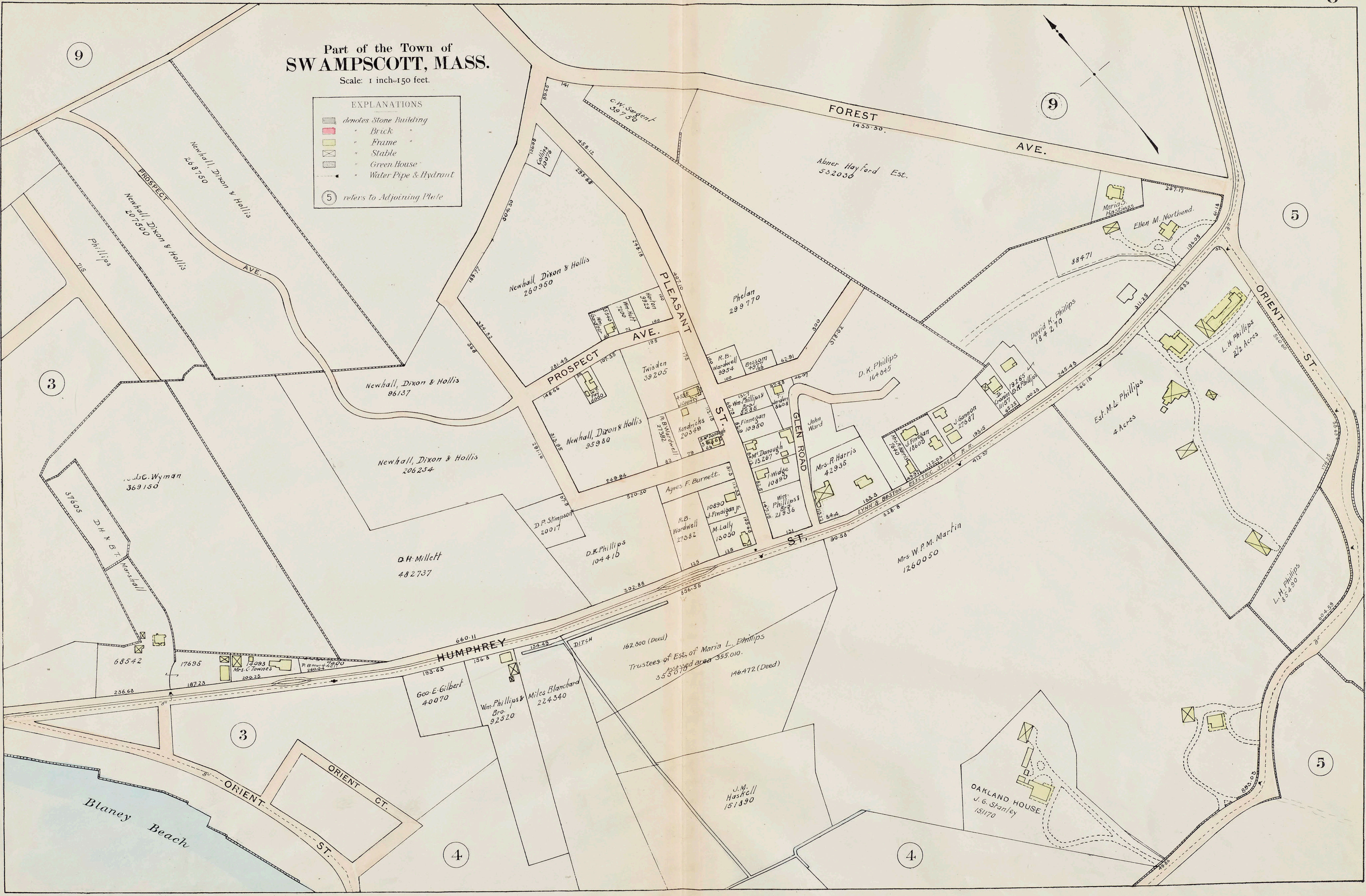
Part of the Town of SWAMPSCOTT, MASS.

Scale: 1 inch=150 feet.

EXPLANATIONS

-  denotes Stone Building
-  Brick
-  Frame
-  Stable
-  Green House
-  Water Pipe & Hydrant

(5) refers to Adjoining Plate



9

5

3

3

4

4

5



**Part of the Town of SWAMPSCOTT, MASS.**

Scale: 1 inch=150 feet.

EXPLANATIONS	
	denotes Stone Building
	" Brick "
	" Frame "
	" Stable "
	" Green House "
	" Water Pipe & Hydrant "
	refers to Adjoining Plate



Town of Marblehead



City of Salem

VINNING ST.

LORING ST.

Henry Pitman Heirs  
4 Acres

W.F. Lewis  
3.051 Acres

M. Wilkins  
Part of 30A.

Henry Pitman Hrs  
40 Acres.

Sarah B. Chase  
3/4 Acre

John G. Phillips Est.

Maurice Bresnahan  
15 Acres

CROSSMAN AVE.

S. F. Crossman  
Total 10 Acres.

LOCUST AVE.

THE BELLEVUE

Allen Rowe Estate  
Part of 47 A.

M. Wilkins

John G. Phillips Est.  
13 Acres

W.F. Lewis  
8.484 Acres

W. Lewis  
26 Acres

Allen Rowe Est.  
Part of 47 A.

Martin Niles

Isaac C. Wyman

Part of the Town of  
**SWAMPSCOTT, MASS.**

Scale: 1 inch=150 feet.

- EXPLANATIONS
- denotes Stone Building
  - " Brick "
  - " Frame "
  - " Stable "
  - " Green House "
  - " Water Pipe & Hydrant "
- ⑤ refers to Adjoining Plate

Heirs of John P. Palmer

D. R. Palmer Hrs.  
19 Acres. 28240 ft.

HARRISON AVE.

Isaac C. Wyman  
Total 25820 ft.

HUMPHREY ST.

7

11

9







7

6

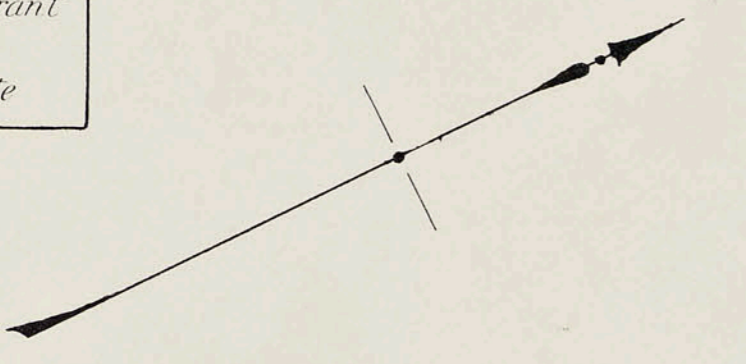
# Part of the Town of SWAMPSCOTT, MASS.

Scale: 1 inch=150 feet.

**EXPLANATIONS**

-  denotes Stone Building
-  " Brick
-  " Frame
-  " Stable
-  " Green House
-  " Water Pipe & Hydrant

⑤ refers to Adjoining Plate



12

1

2

9

9

10







10

City of Salem

Part of the Town of SWAMPSCOTT, MASS.

Scale: 1 inch=200 feet.

EXPLANATIONS

-  denotes Stone Building
-  " Brick
-  " Frame "
-  " Stable
-  " Green House
-  " Water Pipe & Hydrant

⑤ refers to Adjoining Plate



MAR-8 '19.

T

1  
MAR-8-19

